

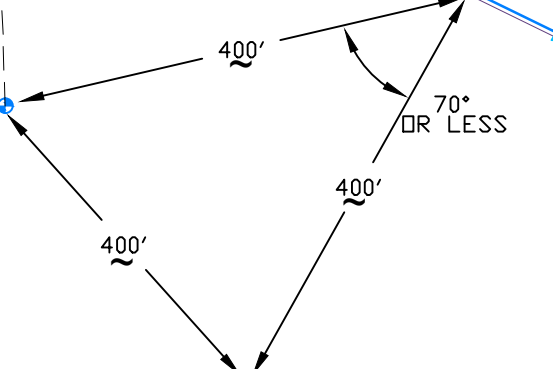
29

SOUTH DENEY ROAD

RAILROAD

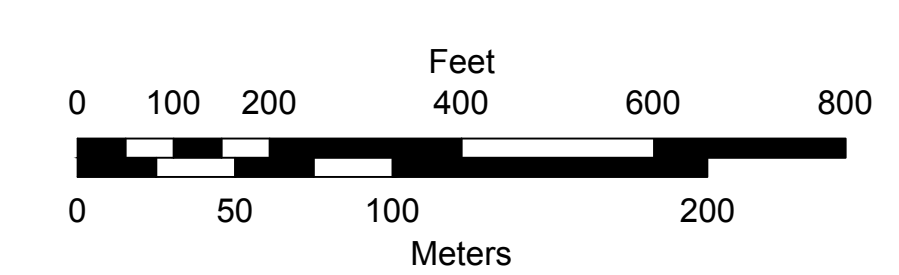
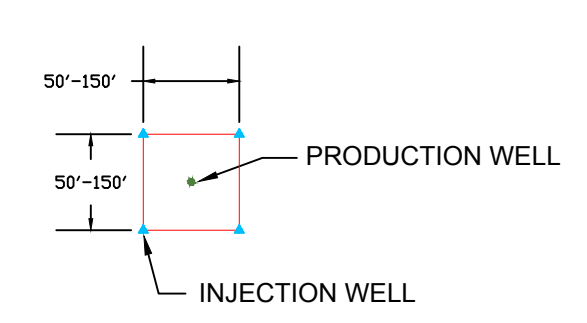
32

PERIMETER MONITOR WELL RING
APPROXIMATELY 400' FROM FENCE,
WELLS SPACED 400' APART



LEGEND:

- F13 Horizon
- F12 Horizon
- F11 Horizon
- PERIMETER MONITORING WELL
- OVERLYING MONITORING WELL
- UNDERLYING MONITORING WELL
- AQUIFER EXEMPTION BOUNDARY



CHECK SCALES: DATE: 06-Jun-2012 DRAWN BY: J. Mays CHECKED BY: J. Mays	REVISIONS # DRAWN CHECKED APPROVED DATE			 Plate 2-1 Typical Well Field Layout T6S, R1E, Sections 29 & 32 Dewey-Burdock Project <small>Project: T6S, R1E, Sections 29 & 32, South Dakota State Plane South (rest)</small>
	853 <small>853</small>	12-Nov-2008 <small>12-Nov-2008</small>	R653_Dewey-100R-Mining-Units.pdf <small>R653_Dewey-100R-Mining-Units.pdf</small>	